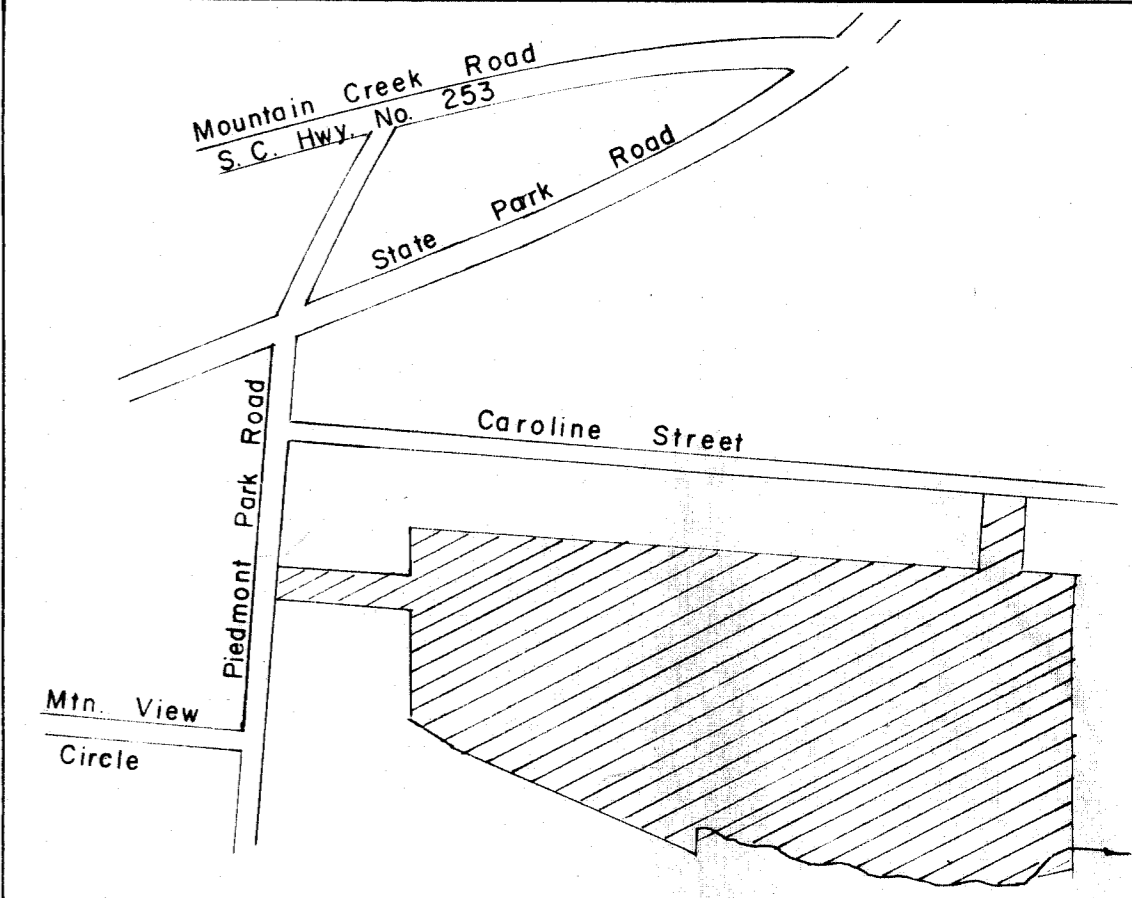
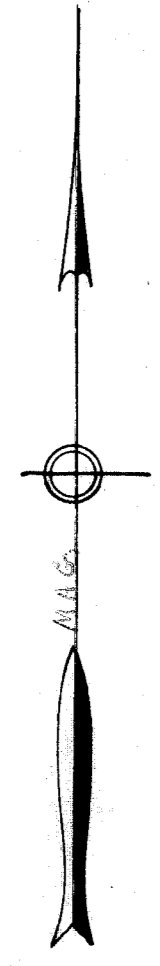


For Dedication of roads see
Dedication Book 1 page 6t.



LOCATION MAP



5' Drainage easement along all rear
& side lot lines.
Iron pins at all corners except as noted.

CERTIFICATE OF OWNERSHIP AND DEDICATION

The undersigned hereby acknowledge that I am (we are) the owner(s) of the property shown and described hereon and that I (we) hereby adopt this plan of subdivision with my (our) free consent and that I (we) establish the minimum building restriction lines, and hereby dedicate to public use as roads, streets, and easements, forever all areas so shown or indicated on said plat.

9/29/1971 Signed: *Kath. R. Smith*
Signed: _____
Signed: _____
Signed: _____

CERTIFICATE OF ACCURACY

I, R. W. DALTON, certify that this plat was (drawn by me) (drawn under my supervision) (an actual survey made under my supervision) from (an actual survey made by me) (deed description recorded in Book _____, Page _____, Book _____, Page _____, etc.) (other); that the error of closure as calculated by latitudes and departures is _____; that the boundaries not surveyed are shown as broken lines plotted from information found in Book _____, Page _____; that this plat was prepared in accordance with the Greenville County Subdivision Regulations as adopted.

9/29/1971 Date Signed: *R. W. Dalton*
Licensed Engineer or Registered Surveyor
S. C. Registration No. 916

CERTIFICATE OF APPROVAL FOR RECORD

I hereby certify that the subdivision has been found to comply with the Subdivision Regulations for Greenville County, with the exception of _____ if any, as are noted in the minutes of the Greenville County Planning Commission of Greenville County, South Carolina, and that it has been approved for recording in the office of the County Register of Mense Conveyance.

10/29/1971 Signed: *J. Thomas Stone*
Director of
Greenville County Planning Commission

FINAL PLAT

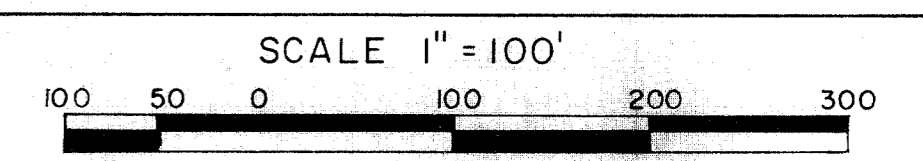
FILE NUMBER 71-137

DELLBROOK ESTATES

M & S BUILDERS, INC. OWNER DALTON & NEVES, CO. ENGINEERS

NO OF ACRES 21.73 MILES OF NEW ROADS 0.48

NO. OF LOTS 25 DATE SEPT, 1971



#12804 on the 4th day of Nov. 71
at 4:44 PM 40 10:48 A.
Mrs. Stone

NOV 1 1971

12804

4N-40

FILE NUMBER 71-137